

**DESCRIPTION**

**LOT NO. 55**

**DIAMOND MARSH DRIVE**

**DIAMOND MARSH SUBDIVISION – STAGE 2**

**ALL THAT** piece or parcel of land situate and being on the Southeast side of Diamond Marsh Drive, in the City of St. John's, in the Province of Newfoundland and Labrador, Canada, bounded and abutted as follows, that is to say: Beginning at a point, the said point having T.M. Grid Co-ordinates (NAD 83) of N 5,261,558.836 m and E 319,933.461 m with reference to Monument No. 80G2121 with Co-ordinates of N 5,262,169.686 m and E 319,117.227 m;

**THENCE** running by Lot No. 54 South forty three degrees eighteen minutes zero three seconds East thirty decimal seven two two metres;

**THENCE** turning and running by land of Fairview Investments Limited South fifty four degrees zero two minutes zero one seconds West eighteen decimal one four seven metres;

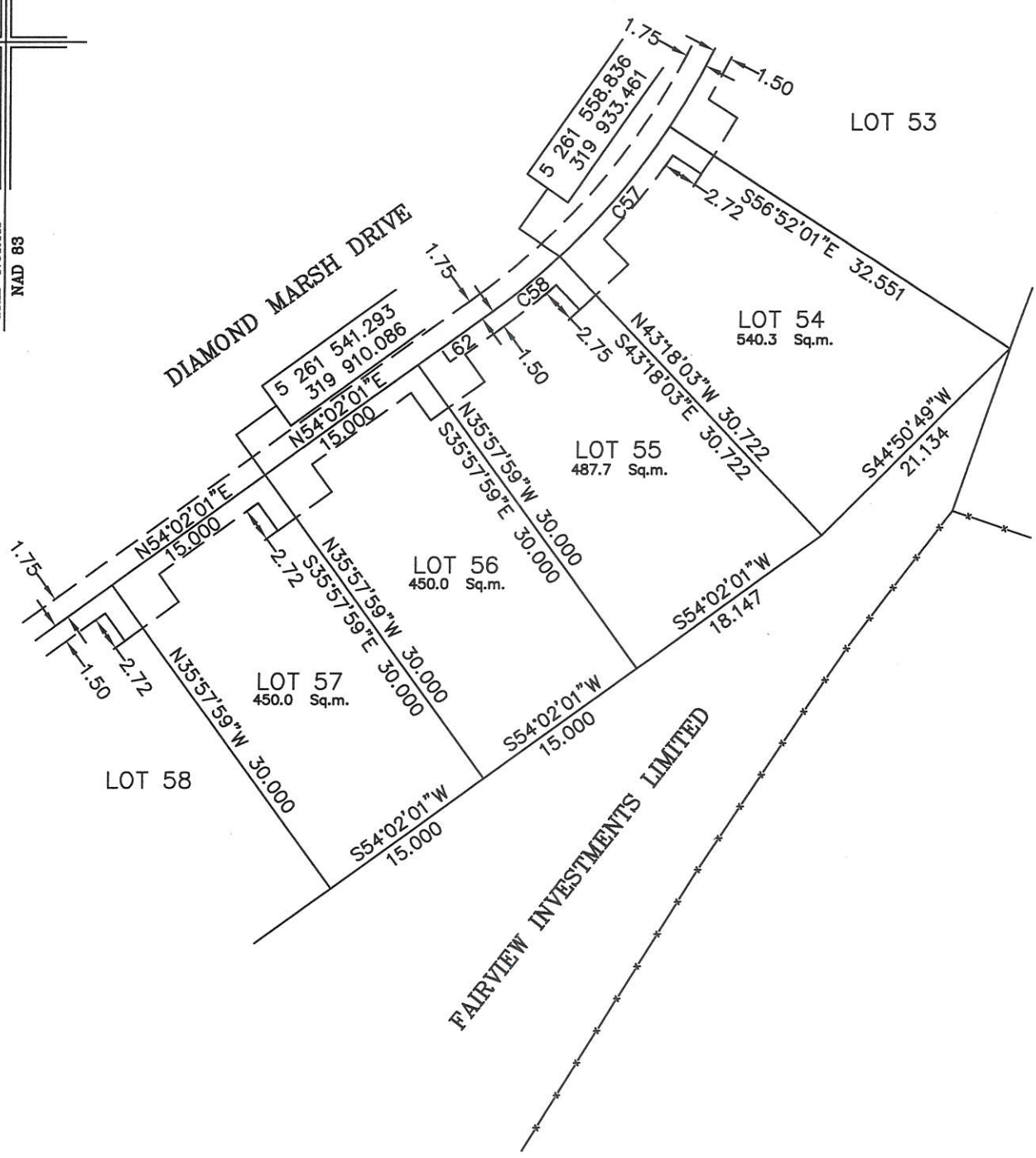

**THENCE** turning and running by Lot No. 56 North thirty five degrees fifty seven minutes fifty nine seconds West thirty decimal zero metres;

**THENCE** turning and running along the Southeastern limits of Diamond Marsh Drive North fifty four degrees zero two minutes zero one seconds East six decimal eight eight six metres; **THENCE** along the arc of a curve having a chord bearing and distance of North fifty degrees twenty two minutes zero two seconds East seven decimal three five four metres and a radius of 57.500 metres more or less to the point of beginning and containing in all an area of 487.7 square metres as more particularly described on the plan hereto annexed. **RESERVING NEVERTHELESS** an easement for a powerline as shown on the said attached plan and being more particularly described on Nfld. Power Plan No. 1-1101-31-928A\_REV\_B.

**ALL** bearings are referred to Grid North.

Job No. 13-492

Date: January 2017



NOTE: ALL UTILITY EASEMENTS SHOWN ARE MORE PARTICULARLY DESCRIBED ON NFLD. POWER PLAN NO. 1-1101-31-928A\_REV\_B

NUM	BEARING	DISTANCE
L62	N54°02'01"E	6.886

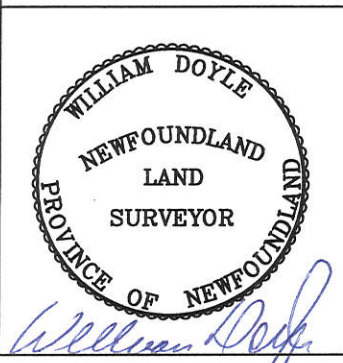
MONUMENTS USED FOR TIE-IN ARE IN ZONE 1.

CONTROL MONUMENTS USED (NAD 83)

80G2121 N 5 262 169.686 E 319 117.227

SCALE FACTOR OF 0.999890 USED FOR THE COMPUTATIONS OF STARTING CO-ORDINATES ALL OTHER DISTANCES ARE HORIZONTAL GROUND DISTANCES.

NUM	ARC	RADIUS	BEARING	DISTANCE
C57	13.615	57.500	N39°55'04"E	13.583
C58	7.359	57.500	N50°22'02"E	7.354



**PLOT PLAN**  
**LOT NOS. 54-57 DIAMOND MARSH DRIVE**  
**DIAMOND MARSH SUBDIVISION - STAGE 2**  
**St. JOHN'S, NL.**

**WILLIAM DOYLE & ASSOCIATES LTD.**  
 Newfoundland Land Surveyors

SCALE: 1:500	JOB NO. 13-492
DATE: JANUARY 2017	DRAWN BY: W.M.D.